

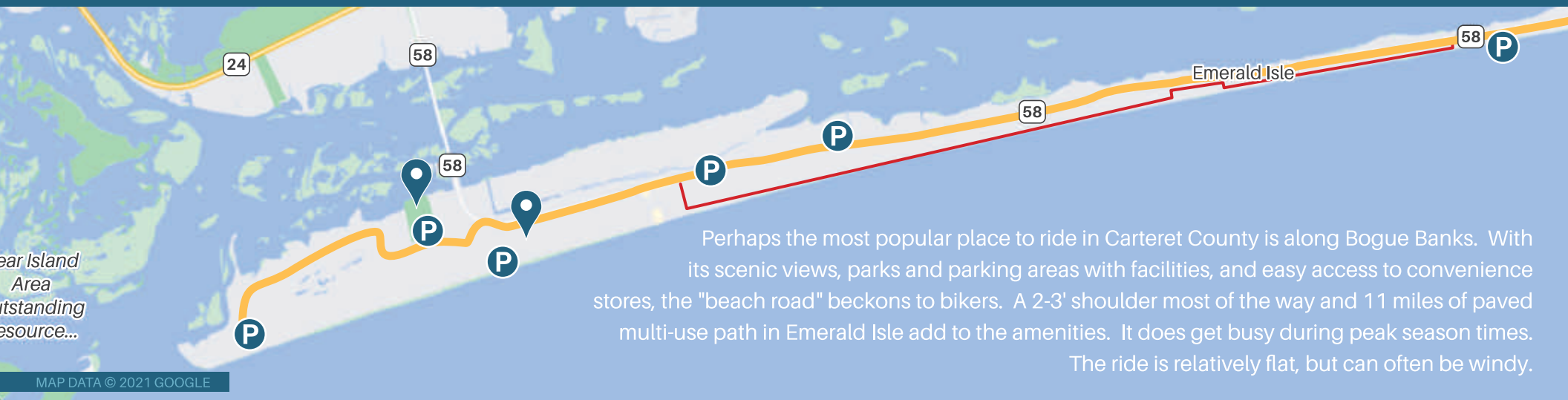
# MAP LOCATIONS

— Bogue Banks — Western Carteret — Beaufort



# BOGUE BANKS

Fort Macon to Emerald Isle | 50 + mile round trip



Perhaps the most popular place to ride in Carteret County is along Bogue Banks. With its scenic views, parks and parking areas with facilities, and easy access to convenience stores, the "beach road" beckons to bikers. A 2-3' shoulder most of the way and 11 miles of paved multi-use path in Emerald Isle add to the amenities. It does get busy during peak season times. The ride is relatively flat, but can often be windy.

## — Main Route

Follows Hwy 58 from Fort Macon to the west end of Emerald Isle, then turns onto Coast Guard Road to the end. The route is straight and it is easy to turn around at any time.

## — Alternate Routes

East to west:

- Money Island Drive, Boardwalk, Atlantic, Ocean Ridge. Note that some of the streets are one-way.
- Oakleaf, Loblolly
- 6th, Ocean Drive, 25th, Hwy 58, Ocean Drive, Cedar. West of W. Summer Place there are cut-throughs with speed bumps. W. Summer Place can be taken to/from Hwy 58 to avoid them.

## (P) Parking

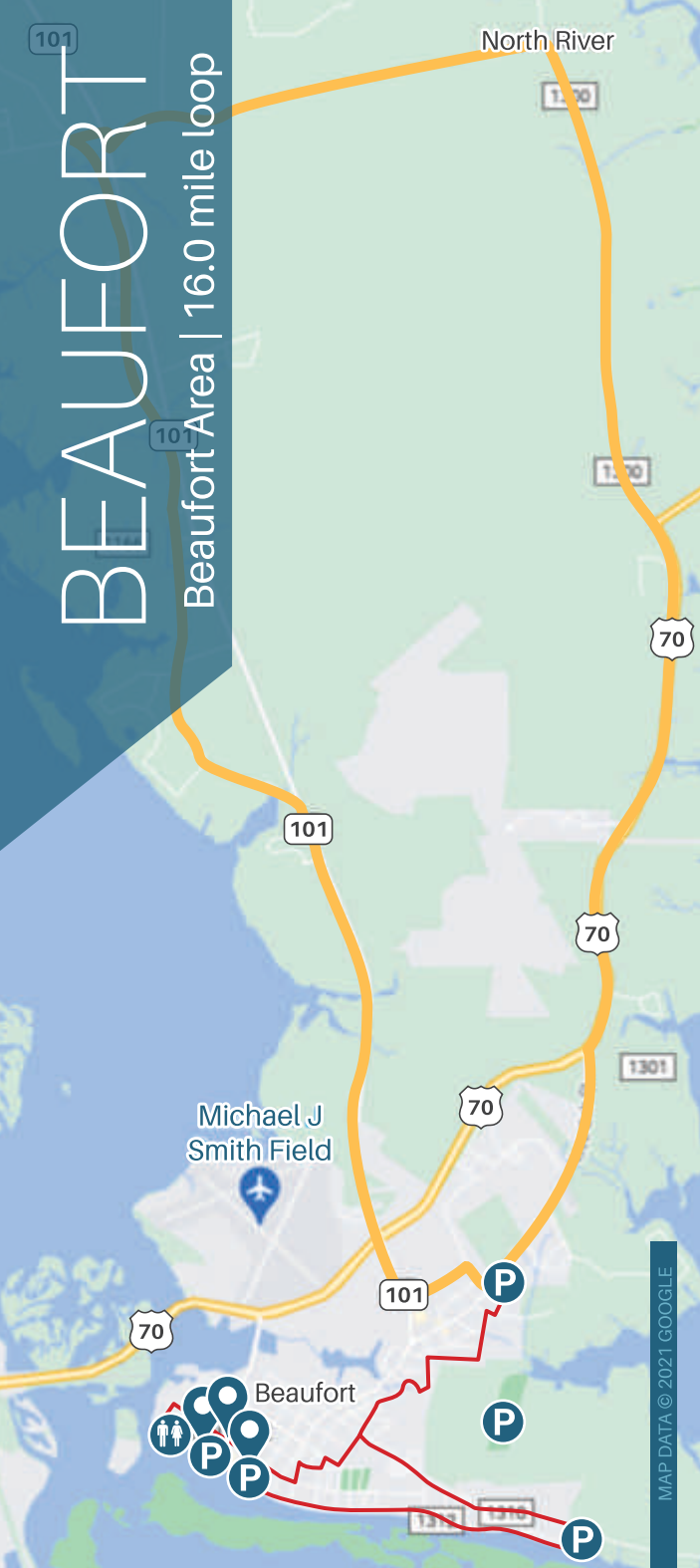
- Ft. Macon State Park
- New Bern Street
- Atlantic Beach "Circle"
- Atlantic Beach Town Park
- Iron Steamer Beach Access
- Salter Path Beach Access
- 3rd St. Park Beach Access
- Eastern Regional Access
- Emerald Isle Boat Ramp
- Blue Heron Park
- Western Regional Access
- Emerald Isle Woods Park
- Station Street Parking

### Restrooms and Water

- ♂ ♀
- ♂ ♀
- ♂ ♀
- ♂ ♀
- ♂ ♀
- ♂ ♀
- ♂ ♀
- ♂ ♀
- ♂ ♀
- ♂ ♀
- ♂ ♀
- ♂ ♀

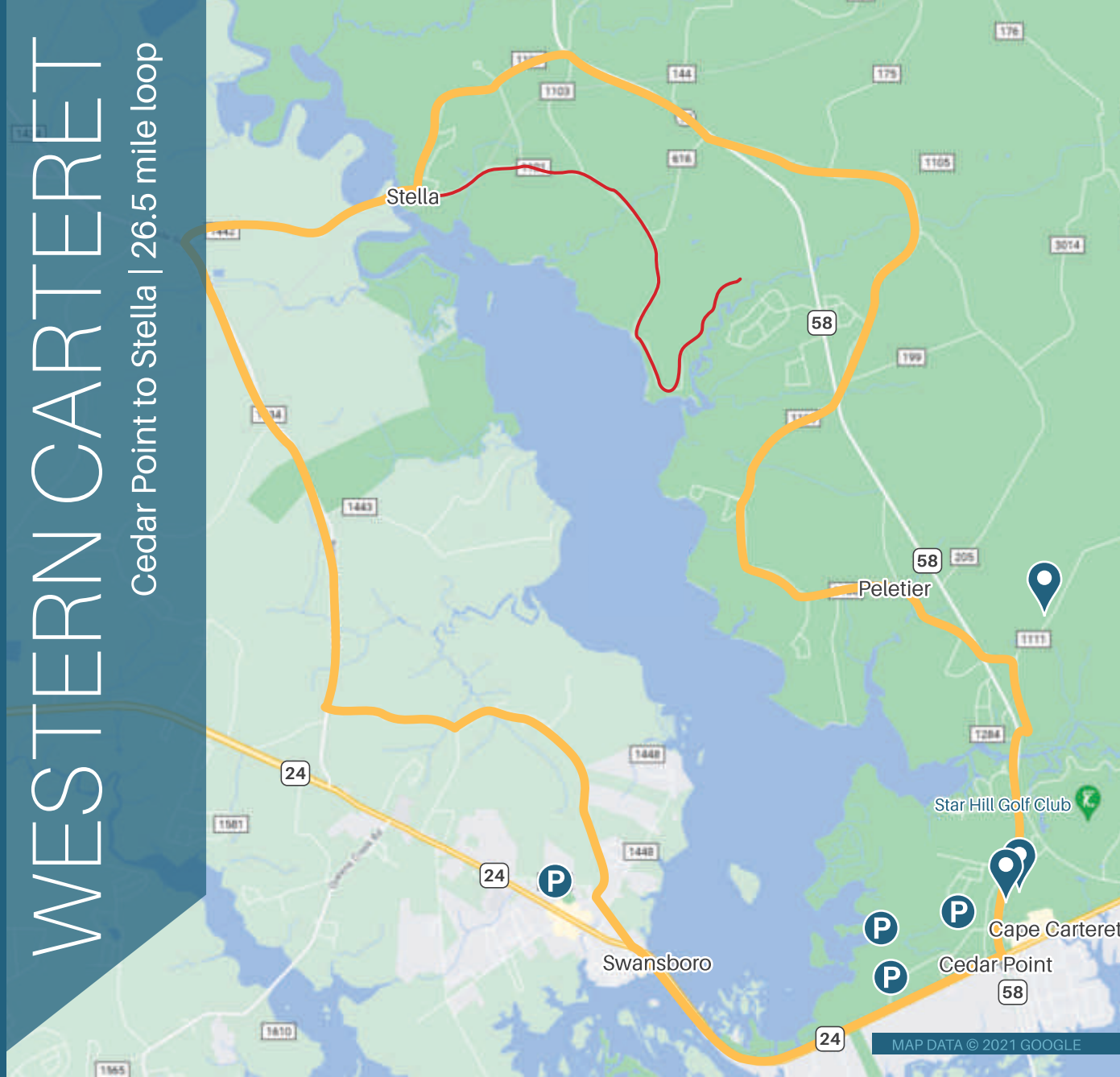
## 📍 Points of Interest

- Fort Macon**  
Historic fort with exhibits, trails, beach access, and picnic area
- Atlantic Beach Circle**  
Public beach and associated businesses
- NC Aquarium**  
World class aquarium with indoor and outdoor exhibits and walking trails
- Emerald Isle Amusements**  
Emerald Forest Mini-Golf, Salty Pirate Waterpark, Fun World Motorsports
- Emerald Isle Woods Park**  
Disc golf course, trails, picnic area



# BEAUFORT

Beaufort Area | 16.0 mile loop



# WESTERN CARTERET

Cedar Point to Stella | 26.5 mile loop

The Beaufort area main route heads away from the busier town toward low-lying Down East before looping back. For more sightseeing, the town route winds around historic old Beaufort and along the waterfront.

## — Main Route

Follows Hwy 70 from Beaufort, Merrimon Road, Laurel Road, Hwy 101.

## — Town Route

A 7.5 mile route that follows back streets to Ann Street, then south to Front Street to the boat ramp, and Lennoxville Road back to the way in.

## Parking

Restrooms and Water

- Turner and Ann Street Lot
- Front Street Parking
- Curtis Perry Park
- Freedom Park
- Live Oak at Campen Road

## Points of Interest

**NC Maritime Museum**  
Historical maritime exhibits including artifacts from Blackbeard's *Queen Anne's Revenge*

**Old Burying Ground**  
Cemetery from the early 1700s

**Cape Lookout National Seashore Visitor's Center**

## — Main Route

Follows sideroads along Hwy 58 from Cedar Point to Stella then loops through Onslow County into Swansboro before returning to Cedar Point. Note that the section following Hwy 24 has a lot of traffic, although there are sidewalks available.

## — Optional Route

An out-and-back to White Oak Bluff with scenic views overlooking the White Oak River adds an additional 9.2 miles.

## Parking

Restrooms and Water

- Western Park
- Cedar Point Campground
- Swansboro Municipal Park
- Boathouse Creek Park

## Points of Interest

**Cedar Point Campground**  
Camping, day use area, hiking trails

**Boathouse Creek Park**  
Walking trails, kayak launch

**Carteret County Speedway**

**Golfin Dolphin**  
Mini golf

**Mac Daddy's**  
Bowling, arcade, etc.



Coastal Bike Impact's Mission is to advocate on behalf of cyclists in Carteret County, NC and the surrounding areas. The focus is to improve the availability of safe bicycle routes for transportation, recreation and sport. By increasing bicycle awareness, CBI strives to engender a more bicycle-friendly community making the Crystal Coast an even more desirable location to live, work, and vacation.

Map prepared by Coastal Bike Impact in cooperation with Carteret County Parks and Recreation.



Complete routes including digital route files and turn-by-turn directions can be found at: <http://coastalbikeimpact.com>



More information about Carteret County recreation opportunities and points of interest are available on the Carteret County Recreation App (Search "Carteret County Recreation App")